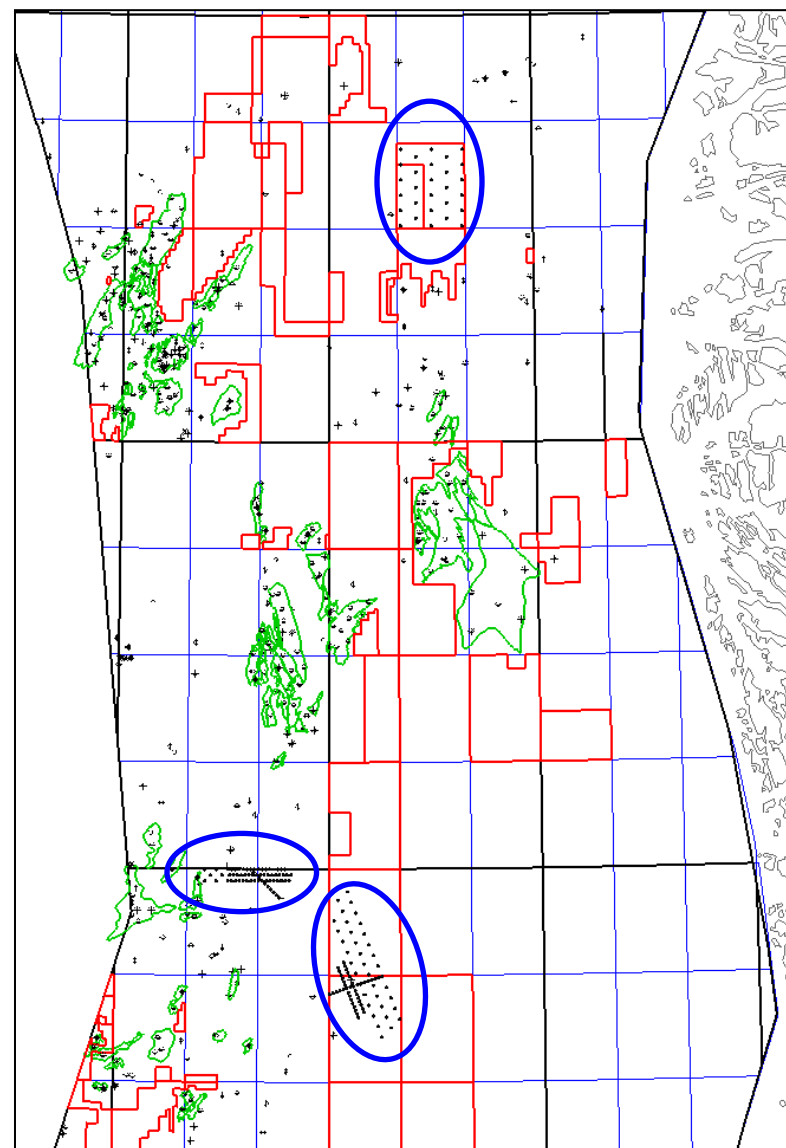


Multi Client EM data North Sea

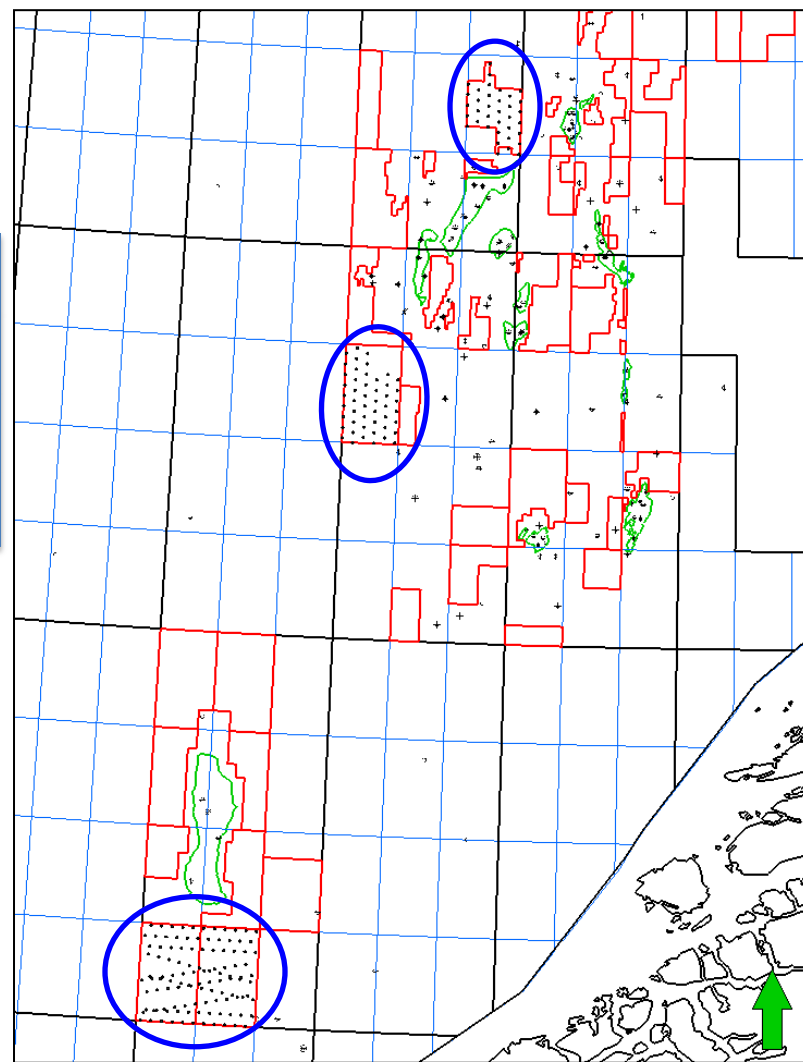
Blocks	Receiver spacing	sqkm
35/5	4 x 4 km	320
25/2	3 x 3 km	56
24/2 & 25/3 (infill)	1 x 2 km	55
26/1 & 26/4	3 x 3 km	216
26/1 & 26/4 (infill)	1 x 2 km	40



Multi Client EM data Norwegian Sea

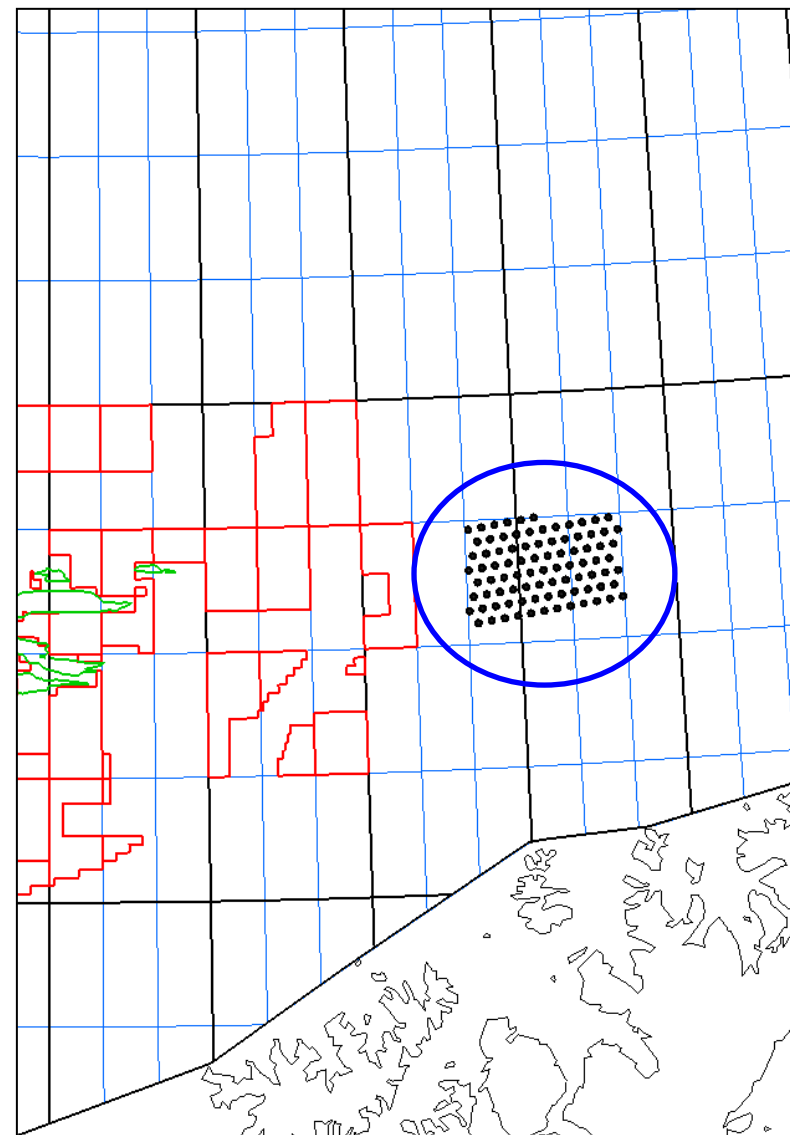
Blocks	Receiver spacing	sqkm
6406/1	3 x 3 km	350
6305/10 & 11	3 x 3 km*	890
6509/9	3 x 3 km	250

*Various line heading due to fishery activities



Multi Client EM data Barents Sea

Blocks	Receiver spacing	sqkm
7123/6, 7124/4, 5	3 x 3 km	715



MultiClient Geophysical



Contacts:

Tor Åkermoen

tor.akermoen@mcgeophysical.no

+ 47 95 21 19 65

+ 47 66 98 41 12

Skype: tor.akermoen

Web Site

www.mcgeophysical.no

